

DIRECTIONS TO STRATFORD CAMPUS:

From the North:

Take the New Jersey Turnpike to Exit 4 to Route 73 North to Route 295 South. Follow Route 295 South to Exit 29. Turn left onto access road to Route 30. At light turn left onto Route 30 East (White Horse Pike). Follow directions from Route 30

From the South:

Follow Route 295 North to Exit 29A to Route 30. Follow directions from Route 30 below.

From Route 30 East (follow the blue hospital signs) for 3.3 miles to the traffic light at Laurel Rd. Turn right onto Laurel Rd. Take first left into the School of Osteopathic Medicine Complex and continue straight into Lot A for patient/ visitor parking.


Mass Transit:

The PATCO High Speed Line and the Atlantic City Rail Line serve the Stratford Campus. Use the Lindenwold Station.

VOLUNTEERS – PARK IN LOT A, B OR C.

ENTER BUILDING 3 (Academic Center) to sign in as a volunteer.

Stratford CAMPUS



Click the numbered icons to tour the Stratford campus!

◀ BACK
▶ TOUR HOME
◀ UMDNJ HOME

Stratford ●
Directions ●

Newark ●

New Brunswick ●

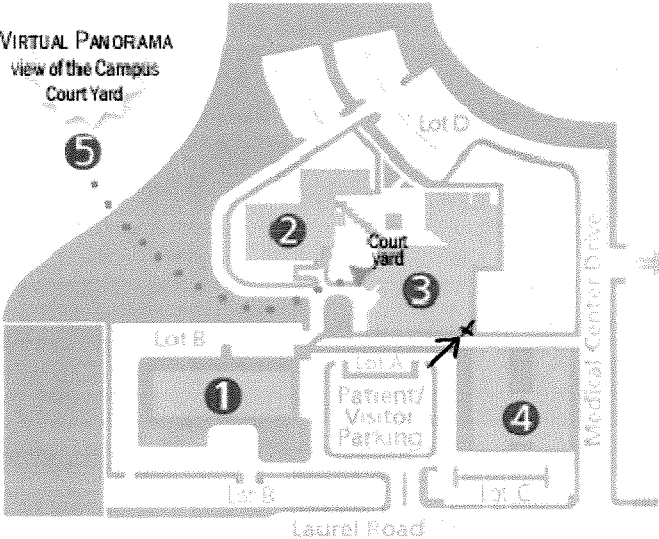
Piscataway ●

Scotch Plains ●

Camden ●

Map legend ●

VIRTUAL PANORAMA
view of the Campus
Court Yard



Lot D

Lot B

Lot A Patient/ Visitor Parking


Lot C

Route 30

Laurel Road

Medical Center Drive

Kennedy Memorial Hospital
University Medical Center



Welcome!

Throughout your virtual tour of UMDNJ's Stratford campus, you will have the opportunity to meet some of our outstanding faculty.

Map legend

1. University Doctors' Pavilion
2. Science Center
3. Academic Center
4. University Educational Center
5. Courtyard